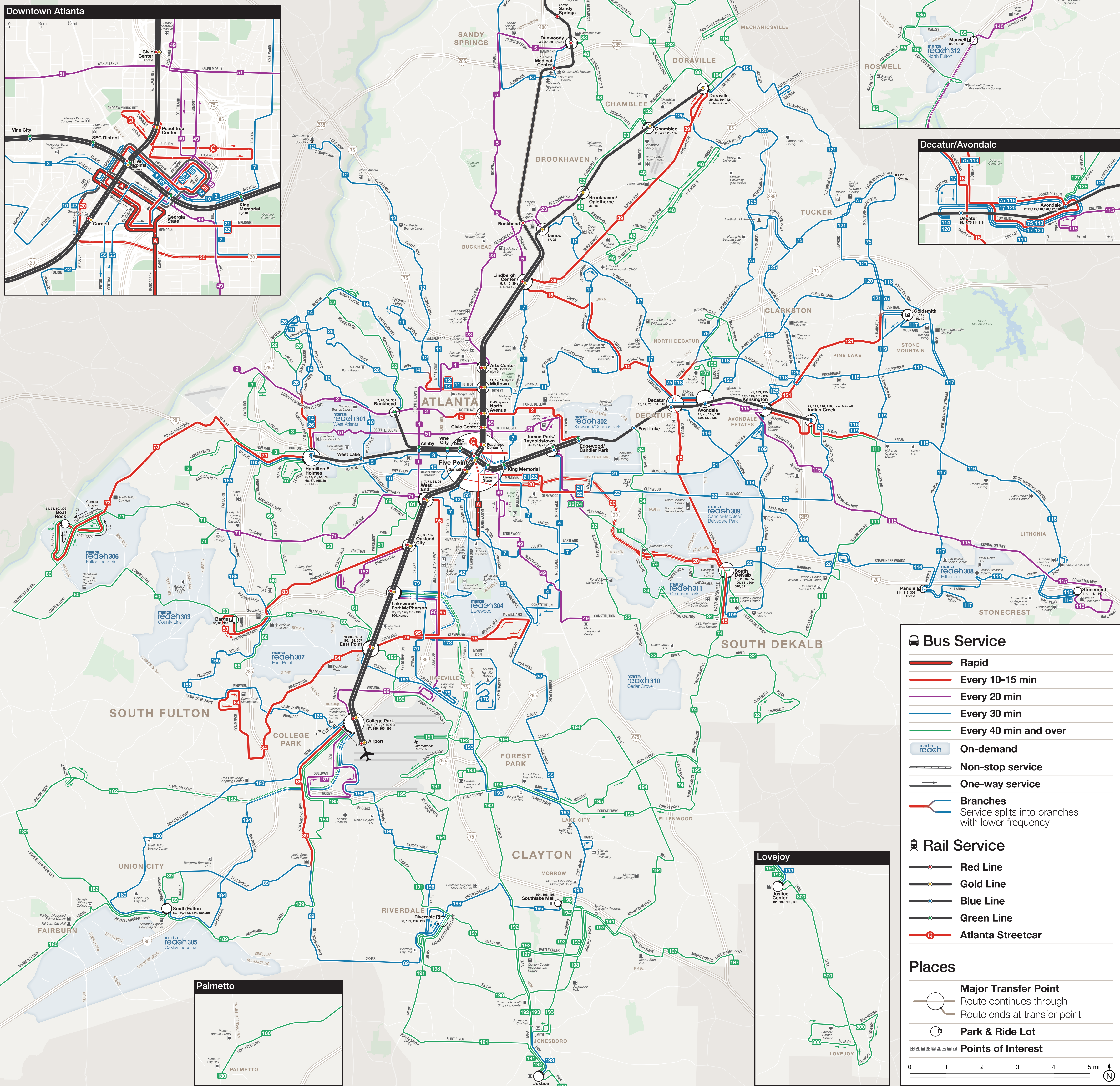
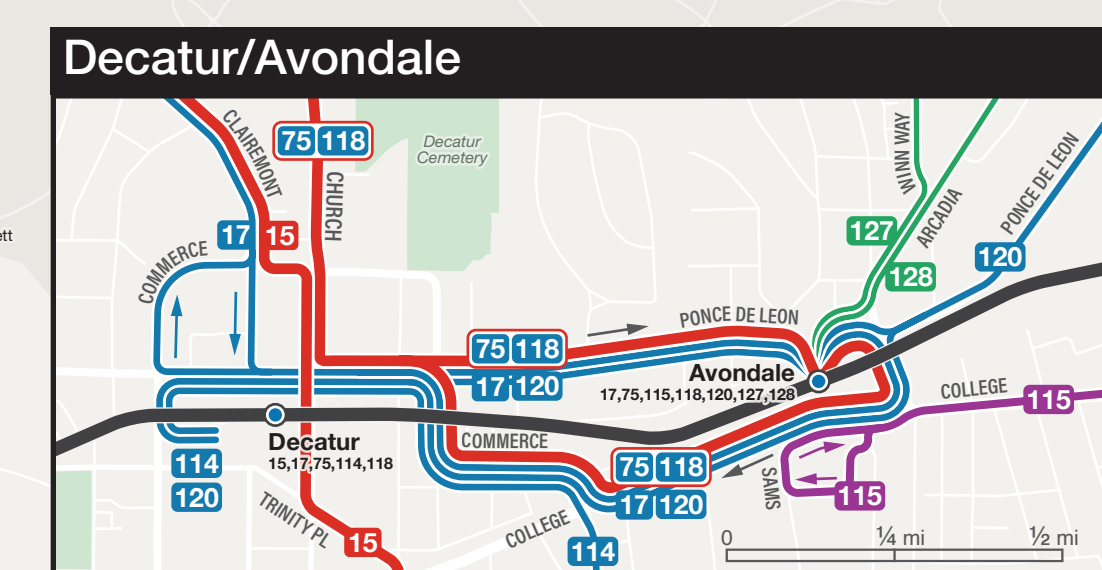
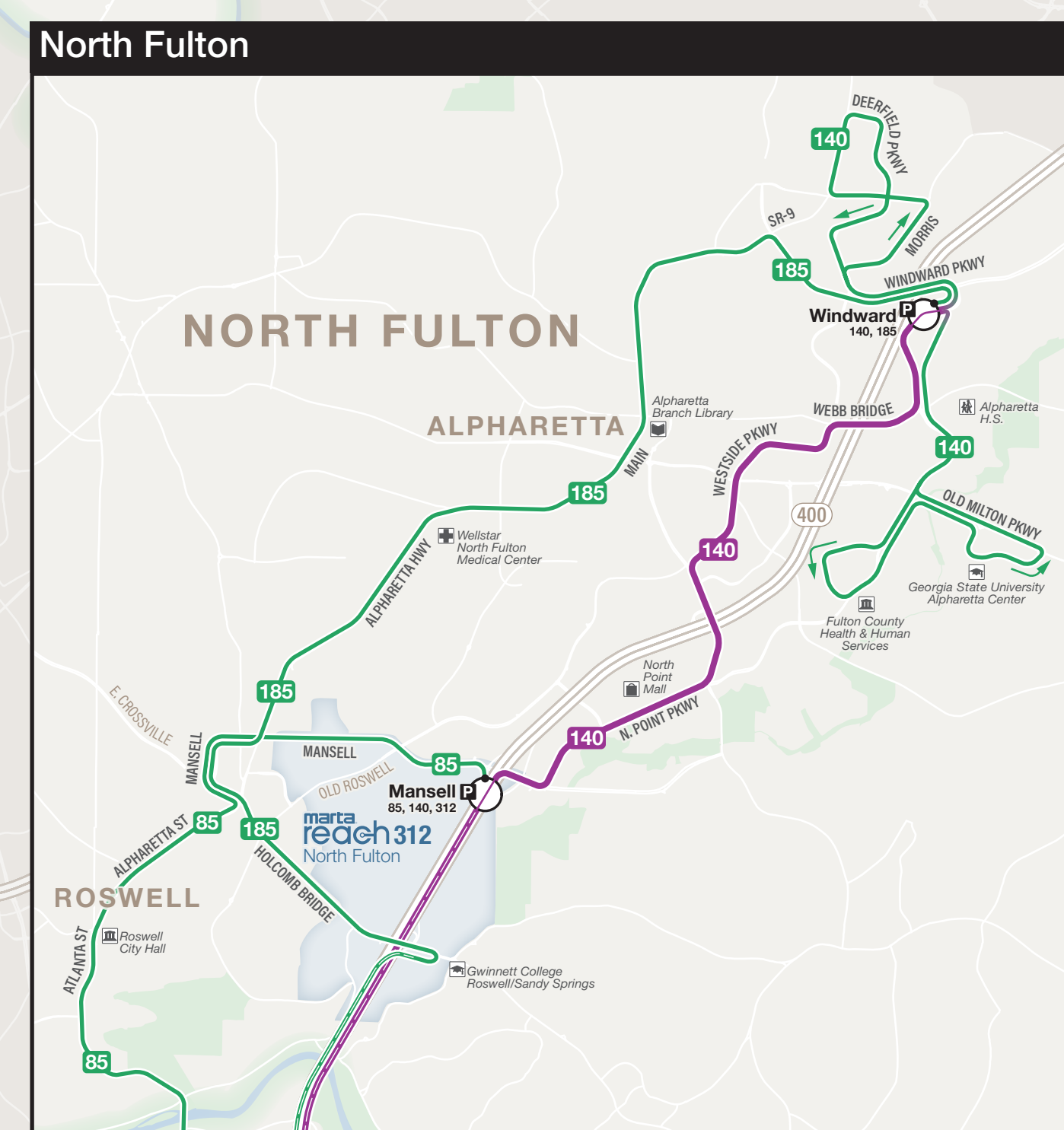
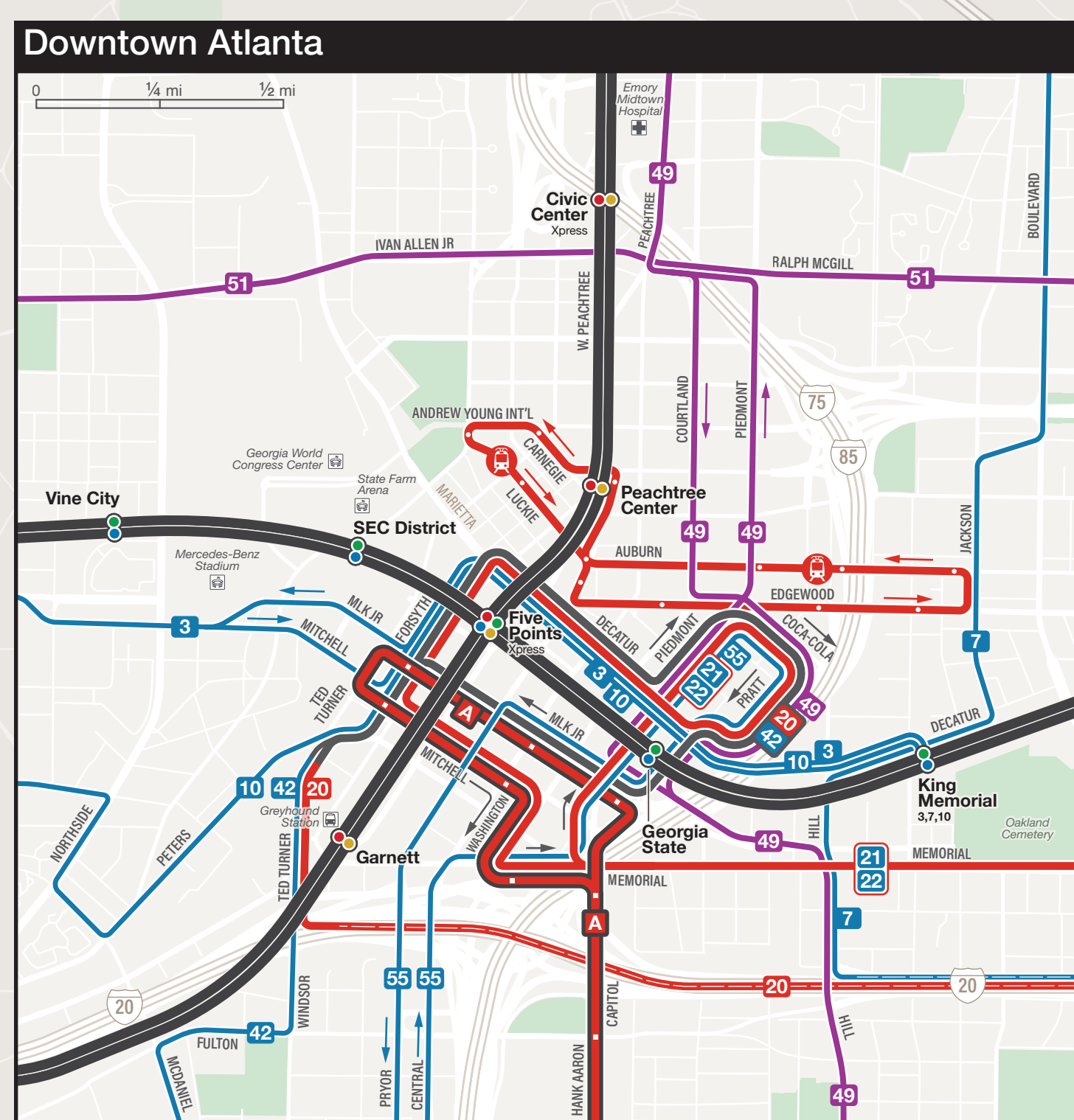


marta Transit Services

Some routes may be on detour. Check itsmarta.com for latest information. Effective April 2026.



Bus Service

- Rapid** (Thick red line)
- Every 10-15 min** (Red line)
- Every 20 min** (Purple line)
- Every 30 min** (Blue line)
- Every 40 min and over** (Green line)
- On-demand** (Light blue line)
- Non-stop service** (Thin black line)
- One-way service** (Arrowed black line)
- Branches** (Line splitting into two)
- Service splits into branches with lower frequency

Rail Service

- Red Line** (Red line with circle)
- Gold Line** (Gold line with circle)
- Blue Line** (Blue line with circle)
- Green Line** (Green line with circle)
- Atlanta Streetcar** (Red line with 'A' in a circle)

Places

- Major Transfer Point** (Circle with line through it)
- Route continues through
- Route ends at transfer point
- Park & Ride Lot** (Circle with 'P')
- Points of Interest** (Star icon)

0 1 2 3 4 5 mi

Map designed by Jarrett Walker + Associates